





Ruisseau Re-districting Map		
Mapped By: Uche.D		Checked By: Brenda.K
Projected Coordinate System: Datum: North American 1983		Scale: 1:2,000
Version: V1-R0	Date: 11/29/2024	Changes: Map Created

Legend

-  Redistricting Boundary
-  Agricultural Holding District (AH)
-  Conventional Neighbourhood District (CN)
-  Registered Parcel

ALL RIGHTS RESERVED. NO PART OF THIS MAP MAY BE REPRODUCED IN ANY FORM OR BY ANY MEANS WITHOUT THE WRITTEN CONSENT OF THE CITY OF BEAUMONT. THE CITY OF BEAUMONT PROVIDES THIS INFORMATION IN GOOD FAITH, BUT PROVIDES NO WARRANTY NOR ACCEPTS ANY LIABILITY ARISING FROM INCORRECT, INCOMPLETE OR MISLEADING INFORMATION OR ITS IMPROPER USE. INFORMATION IS MAINTAINED ON A REGULAR BASIS. DO NOT REPRODUCE WITHOUT PERMISSION.
City of Beaumont 5600 49 Street Beaumont Alberta T4X 1A1. Telephone: 780-929-6782 Web: www.beaumont.ab.ca

